

01580/18

I-1525/18



पश्चिम बंगाल पश्चिम बंगाल WEST BENGAL

Y 628738

0178435718

2:143118

21

I certify that the document is admitted
 for registration and that the photo
 sheet and finger print sheet attached will
 be the part of this document

Addl Dist. Sub-Registrar, Bishupur

2 MAR 2018

DEED OF CONVEYANCE

THIS DEED OF CONVEYANCE is made on this 12th day of
 March, Two Thousand and Eighteen (2018) of the Christian Era.

যুক্তি, প্রমাণসহ এই ডিড
 নিবন্ধিত হইয়াছে।

BUS AM-58

28 AUG 2017

18639

No.....Rs.-100/- Date.....

Name:.....

Shek Ataur Rahaman, Advocate
Alipore Judges' Court, Kol-27

Address:.....

Vendor:.....

Alipur Collectorate, 24 Pgs. (S)

SUBHANKAR DAS

STAMP VENDOR

Alipur Police Court, Kol-27



Identified by me-

Shek Ataur Rahaman, Advocate
S/O -Sk Anisur Rahaman
34, Sodepur Brick Field Road
P.O.+P.S.- Haridevpur
Kolkata- 700 082

Add. Dist. Sub-Registrar, Bishnupur
District: South 24 Parganas

12 MAR 2018

BETWEEN

(1) SMT. ARATI PAL (PAN-BBDPP8109C and Aadhaar No.- 9454 8402 6942), wife of Sri Shital Paul, by faith - Hindu, by Occupation-Housewife, by Nationality- Indian, residing at 19, Kenaram Ganguly Road, Kolkata-700008, P.O.- Sakher Bazar, P.S.-Thakurpukur, District- South 24 Parganas, (2) SMT. PARBATI PAUL alias PARBATI PAL (PAN-AVNPP2413Q and Aadhaar No.- 9588 6957 8866), wife of Sri Santu Paul, by faith - Hindu, by Occupation-House-wife, by Nationality- Indian, residing at 87/18, Maharani Indira Debi Road, P.O.- Pannyasree, P.S.- Pannyasree (Old P.S.- Behala), Kolkata.-700060, District- South 24 Parganas, (3) SMT. SULOCHANA NANDI (PAN-ARAPN2653F and Aadhaar No.- 5249 3711 7055), wife of Sri Tushar Kanti Nandi, by faith - Hindu, by Occupation-House-wife, by Nationality- Indian, residing at 47, Maya Dasi Road, P.O.- Pannyasree, P.S.- Pannyasree (Old P.S.- Behala), Kolkata.-700060, District- South 24 Parganas, hereinafter called and referred to as the "VENDORS/OWNERS", (which expressions shall unless excluded by or repugnant to the context be deemed to mean and include their legal heirs, successors, executors, representatives and assignors) of the ONE PART.

AND

MERIDIAN DEVCON PVT. LTD. (PAN- AAHCM1792M), having its registered office at Meridian Plaza, 209, C.R. Avenue, 4th Floor, P.O.- Bedon Street, P.S.- Girispark, Kolkata-700006, District- Kolkata, represented by its Director namely Sri Anil Gadia, (PAN-AFOPG3855L, Aadhaar No.- 9283 6021 4126), son of Sri Ratan Lal Gadia, by Occupation-Business, by faith- Hindu, by Nationality- Indian, residing at CF-71, Sector-1, Salt Lake City, P.O.- Salt Lake, P.S.- North Bidhannagar, Kolkata-700 064, District-North 24 Parganas, hereinafter called and referred to as the "VENDEE /PURCHASER" (which expression shall unless excluded by or repugnant to



Addl. Dist. Sub-Registrar, Bishnupur
District: Jajh 24 Parganas

12 MAR 2018

the context shall mean and be deemed to include its successor-in-interest and executors, administrators, legal representatives and assignors) of the OTHER PART.

WHEREAS all that piece and parcel of undivided vacant land measuring about 4 Decimal more or less out of 48 decimal in R.S. Dag No- 351 under R.S. Khatian No.- 60 corresponding to L.R. Dag No- 363 under L.R. Khatian No.-661 and an area of 4.375 Decimal more or less out of 50 decimal in R.S. Dag No- 352 under R.S. Khatian No.- 60 corresponding to L.R. Dag No- 364 under L.R. Khatian No.-661, Admeasuring an area of 8.375 Decimal more or less, both Dags by Nature- Shali, both Dags are lying and situated at Mouza- Mamudpur, J.L. No.-33, R.S. No.-75, Touzi No.395, Pargana- Azimabad, District Sub-Registrar Office at Alipore, Additional District Sub-Registrar Office at Bisnupur, Police Station- Bisnupur, within the jurisdiction of Moukhali Gram Panchayat, PIN Code No.- 743503, in the District of South 24 Paraganas, more fully and particularly described in the Schedule written hereunder and hereinafter referred to as the SAID LAND, demarcated in annexed site plan, bordered with Red color which will be sold by this Deed of Conveyance by the above mentioned present Vendors.

AND WHEREAS as per Revisional Settlement Record of Rights, One Mangal Chandra Pal(now deceased), son of Late Binod Bihari Pal, of Villege- Mamudpur, Ghoshpara P.O.- Kannya Nagar, P.S.- Bishnupur, PIN Code -743398, District - South 24 Parganas, was the lawful recorded owner in the records of B.L.&L.R.O, Bishnupur, under the Govt. of West Bengal, of all that piece and parcel of undivided vacant land measuring about 24 decimal more or less out of 48 decimal (0.5000 share out of 48 decimal) in R.S. Dag No- 351 under R.S. Khatian No.- 60 and an area of 25 decimal more or less out of 50 decimal (0.5000 share out of 50 decimal) in R.S. Dag No- 352 under R.S. Khatian No.- 60, admeasuring an area of 49 decimal more or less, both



Madl. Bist. Sub-Registrar, Pishapur
Districc. Jubb. Z. Pannas

17 MAR 2018

Dags by Nature- Shali, both Dags are lying and situated at **Mouza- Mamudpur**, J.L. No.-33, R.S.No.-75, Touzi No.395, Pargana- Azimabad, District Sub-Registrar Office at Alipore, Additional District Sub-Registrar Office at Bisnupur, Police Station- Bisnupur, within the jurisdiction of **Moukhali Gram Panchayat**, in the District of South 24 Paraganas, more fully and particularly described in the **Schedule** written hereunder and hereinafter referred to as the **SAID LAND** , demarcated in annexed site plan, bordered with **Red** color.

AND WHEREAS he was in the peaceful khas possession of the said property measuring about **24 decimal** more or less out of **48 decimal** (0.5000 share out of 48 decimal) in **R.S. Dag No- 351 under R.S. Khatian No.- 60** and an area of **25 decimal** more or less out of **50 decimal** (0. 5000 share out of 50 decimal) in **R.S. Dag No- 352 under R.S. Khatian No.- 60** , **admeasuring an area of 49 decimal more or less**, both Dags by Nature- Shali, both Dags are lying and situated at **Mouza- Mamudpur**, J.L. No.-33, R.S. No.-75, Touzi No.395, Pargana- Azimabad, District Sub-Registrar Office at Alipore, Additional District Sub-Registrar Office at Bisnupur, Police Station- Bisnupur, within the jurisdiction of **Moukhali Gram Panchayat**, in the District of South 24 Paraganas, more fully and particularly described in the **Schedule** written hereunder.

AND WHEREAS at the time of L.R. Settlement, the name of the aforesaid **Mangal Chandra Pal** was recorded as '**Riyat**' in the records of B.L.&L.R.O, Bishnupur, under the Govt. of West Bengal, of all that piece and parcel of undivided vacant land measuring about **24 decimal** more or less out of **48 decimal** (0.5000 share out of 48 decimal) in **L.R. Dag No- 363 under L.R. Khatian No.-661** and an area of **25 decimal** more or less out of **50 decimal** (0. 5000 share out of 50 decimal) in **L.R. Dag No- 364 under L.R. Khatian No.-661**, **admeasuring an area of 49 decimal more or less**, both Dags by Nature- Shali, both Dags are lying and situated at **Mouza- Mamudpur**, J.L. No.-33, R.S. No.-75, Touzi No.395, Pargana- Azimabad, District Sub-Registrar Office at Alipore,



Add. Dist. Sub-Registrar, Bishnupur
District: South 24 Parganas
12 MAR 2018

Additional District Sub-Registrar Office at Bisnupur, Police Station- Bisnupur, within the jurisdiction of **Moukhali Gram Panchayat**, in the District of South 24 Paraganas, which are more fully and particularly referred, explained and described in the **Schedule** hereunder written and/or given, without any interruption by paying all rent and taxes before the competent authority and as the lawful recorded owner, he had been enjoying the said property till the date of his death, the absolute right, title and interest of the same which is free from all encumbrances, charges, liens, lispenses, demands, claims, hindrances, attachments, debts and dues whatsoever from any corner .

AND WHEREAS the aforesaid **Mangal Chandra Pal** died intestate leaving behind him four sons, four daughters and one wife, as his legal heirs and successors namely- (1) **SRI ANANDA PAL** (Son), (2) **SRI SWAPAN PAL** (Son), (3) **SRI TAPAN KUMAR PAL** alias **TAPAN PAL** (Son), (4) **SRI JAGADISH PAL** alias **JAGADISH CHANDRA PAL** (Son), (5) **SMT. BHARATI PAUL** (Daughter) , (6) **SMT. ARATI PAL**(Daughter) , (7) **SMT. PARBATI PAUL** alias **PARBATI PAL** (8) **SMT. SULOCHANA NANDI**, (Daughter) , (9) **RADHARANI PAL** (Wife). Therefore the entire property of the said **Late Mangal Chandra Pal** inherited by his legal heirs and successors, as mentioned herein above, in respect of their proportionate unpartitioned 1/9th share each according to Hindu Law and Succession Act.

AND WHEREAS thereafter the aforesaid **Radharani Pal**, wife of Late Mangal Chandra Pal died intestate leaving behind her four sons and four daughters, as her legal heirs and successors namely- (1) **SRI ANANDA PAL** (Son), (2) **SRI SWAPAN PAL** (Son), (3) **SRI TAPAN KUMAR PAL** alias **TAPAN PAL** (Son), (4) **SRI JAGADISH PAL** alias **JAGADISH CHANDRA PAL** (Son), (5) **SMT. BHARATI PAUL** (Daughter) , (6) **SMT. ARATI PAL** (Daughter) , (7) **SMT. PARBATI PAUL** alias **PARBATI PAL** (8) **SMT. SULOCHANA NANDI**, (Daughter) . Therefore the entire property of the said **Late Radharani Pal** inherited by her legal heirs and



Addl. Dist. Sub-Registrar, Bishnupur
District South 24 Parganas

12 MAR 2018

successors, as mentioned herein above, in respect of their proportionate unpartitioned 1/8th share each according to Hindu Law and Succession Act.

Accordingly, the said Sri Ananda Pal , Sri Swapan Pal , Sri Tapan Kumar Pal alias Tapan Pal, Sri Jagadish Pal alias Jagadish Chandra Pal , Smt. Bharati Paul , Smt. Arati Pal , Smt. Parbati Paul alias Parbati Pal and Smt. Sulochana Nandi have become the joint owners of all that piece and parcel of undivided vacant land measuring about 24 decimal more or less out of 48 decimal (0.5000 share out of 48 decimal) in R.S. Dag No- 351 under R.S. Khatian No.- 60 corresponding to L.R. Dag No- 363 under L.R. Khatian No.-661 and an area of 25 decimal more or less out of 50 decimal (0.5000 share out of 50 decimal) in R.S. Dag No- 352 under R.S. Khatian No.- 60 corresponding to L.R. Dag No- 364 under L.R. Khatian No.-661, admeasuring an area of 49 decimal more or less, both Dags by Nature- Shali, both Dags are lying and situated at Mouza- Mamudpur, J.L. No.-33, R.S. No.-75, Touzi No.395, Pargana- Azimabad, District Sub-Registrar Office at Alipore, Additional District Sub-Registrar Office at Bisnupur, Police Station- Bisnupur, within the jurisdiction of **Moukhali Gram Panchayat**, in the District of South 24 Paraganas, more fully and particularly described in the **Schedule** written hereunder and hereinafter referred to as the **SAID LAND** , demarcated in annexed site plan, bordered with **Red** color. They are in peaceful khas possession of the said undivided property jointly without any interruption by paying all rent and taxes before the competent authority and without mutating their name as the owners in the records of B.L.&L.R.O, Bishnupur, under the Govt. of West Bengal , they have/had been enjoying the absolute right, title and interest of the same which is free from all encumbrances, charges, liens, lispenses, demands, claims, hindrances, attachments, debts and dues whatsoever from any corner.

AND WHEREAS by dint of inheritance since being the lawful owners of all that piece and parcel of undivided vacant land measuring about 24 decimal more or less out of 48



Adm. Dist. Sub-Registrar, Bishnupur
District: Jyeshtha Paraganas

17 MAR 2018

Decimal (0.5000 share out of 48 decimal) in R.S. Dag No- 351 under R.S. Khatian No.- 60 corresponding to L.R. Dag No- 363 under L.R. Khatian No.-661 and an area of 25 Decimal more or less out of 50 decimal (0.5000 share out of 50 Decimal) in R.S. Dag No- 352 under R.S. Khatian No.- 60 corresponding to L.R. Dag No- 364 under L.R. Khatian No.-661, admeasuring an area of 49 decimal more or less, both Dags by Nature- Shali, both Dags are lying and situated at Mouza- Mamudpur, J.L. No.-33, R.S. No.-75, Touzi No.395, Pargana- Azimabad, District Sub-Registrar Office at Alipore, Additional District Sub-Registrar Office at Bisnupur, Police Station- Bisnupur, within the jurisdiction of Moukhali Gram Panchayat, in the District of South 24 Paraganas, more fully and particularly described in the Schedule written hereunder and hereinafter referred to as the SAID LAND, demarcated in annexed site plan, bordered with Red color, the aforesaid Sri Ananda Pal, Sri Swapan Pal, Sri Tapan Pal alias Tapan Kumar Pal, Sri Jagadish Pal alias Jagadish Chandra Pal, Smt. Bharati Paul, Smt. Arati Pal, Smt. Parbati Paul alias Parbati Pal and Smt. Sulochana Nandi have peaceful khas possession of the said property without any interruption by paying all rent and taxes before the competent authorities and have been enjoying the said property without mutating their name as the owners in the Records of B.L. & L.R.O., Bishnupur, under the Government of West Bengal till date.

AND WHEREAS thus by dint of inheritance the aforesaid Smt. Arati Pal, Smt. Parbati Paul alias Parbati Pal and Smt. Sulochana Nandi, the Vendors of this Deed of Conveyance, have become the joint owners of all that piece and parcel of undivided vacant land measuring about 9 Decimal more or less out of 48 decimal in R.S. Dag No- 351 under R.S. Khatian No.- 60 corresponding to L.R. Dag No- 363 under L.R. Khatian No.-661 and an area of 9.375 Decimal more or less out of 50 decimal in R.S. Dag No- 352 under R.S. Khatian No.- 60 corresponding to L.R. Dag No- 364 under L.R. Khatian No.-661, Admeasuring an area of 18.375 decimal more or less, both Dags by Nature- Shali, both Dags are lying and situated at Mouza- Mamudpur, J.L. No.-33, R.S. No.-75,



Addl. Dist. Sth-Registrar, Bismnapur
District: South 24 Parganas

12 MAR 2018

Touzi No.395, Pargana- Azimabad, District Sub-Registrar Office at Alipore, Additional District Sub-Registrar Office at Bisnupur, Police Station- Bisnupur, within the jurisdiction of **Moukhali Gram Panchayat**, PIN Code No.- 743503, in the District of South 24 Paraganas, more fully and particularly described in the **Schedule** written hereunder and hereinafter referred to as the SAID LAND, demarcated in annexed site plan, bordered with **Red** color and since being the lawful owners they are in peaceful khas possession of the said property without any interruption by paying all rent and taxes before the competent authorities and have been enjoying the said property without mutating their name as the owners in the Records of B.L. & L.R.O., Bisnupur, under the Government of West Bengal till date.

AND WHEREAS since then the Vendors herein have been their exclusive khas physical possession and enjoyed the said property without any hindrance or interference by anybody and paying Govt. rent and taxes for their aforesaid property.

AND WHEREAS the entire schedule land is in the khas possession of the Vendors and no portion in any manner whatsoever is under and BHAGCHASE”.

AND WHEREAS the total area of schedule land never exceeds the maximum ceiling permitted under the Estate Acquisition Act.

AND WHEREAS there is no proceeding pending or even been initiated in connection the levy under Article 226 of the Constitution of India in the Hon'ble High Court at Calcutta.

AND WHEREAS the land was never subject of any proceeding under the Bengal Restoration of Alienated Land Act (Act XXIII of 1937) or the West Bengal Acquisition and Settlement of Homestead Land Act (W.B. Act XV of 1969).



Advt. Dist. Sub-Registrar, Bishnupur
District: South 24 Parganas

17 MAR 2018

Registrar Office at Alipore, Additional District Sub-Registrar Office at Bisnupur, Police Station- Bisnupur, within the jurisdiction of **Moukhali Gram Panchayat**, PIN Code No.- 743503, in the District of South 24 Paraganas, more fully and particularly described in the **Schedule** written hereunder and hereinafter referred to as the **SAID LAND**, demarcated in annexed site plan, bordered with **Red** color and they are in search of an intending Purchaser/Purchasers. The Director of the Purchaser Company herein being informed from a reliable source expressed his desire to purchase the under mentioned Scheduled land properties at or for a total consideration of **Rs. 3,00,000/- (Rupees Three Lakhs) only**. The present Owner/Vendors considering the said agreed price/consideration as fair, reasonable and highest in view of the prevailing market rate, accepted the proposal of the Purchaser and the Vendor will relinquish their rights, title and interests on the said land on or before the date of execution of this Deed of Conveyance.

AND WHEREAS thus the Owner/Vendors herein have agreed to sell the property, mentioned hereinabove and hereunder written in the **Schedule**, demarcated with **Red Border** in the Map and the Purchaser Company has agreed to purchase at or for a total consideration of **Rs. 3,00,000/- (Rupees Three Lakhs) only** and the said property is free from all encumbrances, charges, liens, lispendenses, demands, claims, hindrances, attachments, debts and dues whatsoever from any corner on the terms and conditions mentioned hereinafter.

AND WHEREAS accordingly as per Board Resolutions passed by the Purchaser Company on **01-02-2018**, the Board of Directors of the said company have decided that the purchase of the said property mentioned in the **Schedule** written hereunder, will be made in the name of the Company and Director namely **Sri Anil Gadia**, son of Sri Ratan Lal Gadia, by Occupation-Business, by faith- Hindu, by Nationality- Indian,



Add. Dist. Sub-Registrar, Bishnupur

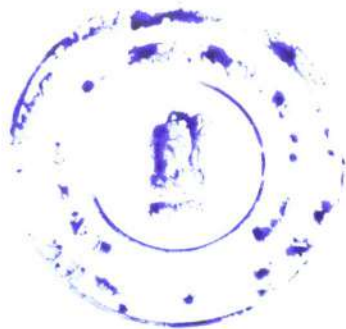
District: South 24 Parganas

17 MAR 2018

residing at CF-71, Sector-1, Salt Lake City, P.O.- Salt Lake , P.S.- North Bidhannagar, Kolkata- 700 064, will be represented for the completion of the said transaction.

NOW THIS INDENTURE WITNESSETH and it is hereby mutually agreed upon and declared by both the parties hereto as follows: -

- 1) That the Vendors hereby doth sell, transfer and convey all that piece and parcel of undivided vacant land measuring about **4 Decimal** more or less out of **48** decimal in R.S. Dag No- 351 under R.S. Khatian No.- 60 corresponding to L.R. Dag No- 363 under L.R. Khatian No.-661 and an area of **4.375 Decimal** more or less out of **50** decimal in R.S. Dag No- 352 under R.S. Khatian No.- 60 corresponding to L.R. Dag No- 364 under L.R. Khatian No.-661, Admeasuring an area of 8.375 Decimal more or less, both Dags by Nature- Shalt, both Dags are lying and situated at **Mouza- Mamudpur**, J.L. No.-33, R.S. No.-75, Touzi No.395, Pargana- Azimabad, District Sub-Registrar Office at Alipore, Additional District Sub-Registrar Office at Bisnupur, Police Station- Bisnupur, within the jurisdiction of **Moukhali Gram Panchayat**, PIN Code No.- 743503, in the District of South 24 Paraganas, more fully and particularly described in the **Schedule** written hereunder and hereinafter referred to as the **SAID LAND** , demarcated in annexed site plan, bordered with **Red** color , in favour of the Purchaser, subject to the terms and conditions stated herein below.
- 2) That in pursuance of the terms and conditions made between the parties hereto and the total consideration for the said land was agreed/fixed at **Rs. 3,00,000/- (Rupees Three Lakhs) only** and the Purchaser has paid the same unto the Vendors as mutually settled by them, being full consideration money as mentioned herein before the execution of these presents by Manager's Cheque, mentioned in the Memo of Consideration written hereunder, the receipt whereof the Vendors hereby acknowledge and a separate receipt for the same shall not be necessary.




Adj. Dist. Sub-Registrar, Bishnupur
District: South 24 Parganas

12 MAR 2018

Thus, the Vendors have received the full and final consideration from the Purchaser and now nothing is due from the Purchaser unto the vendors.

- 3) That the Vendors have put the Purchaser in actual possession of the said Shali land mentioned in the Schedule at the time of execution of these presents.
- 4) That the Vendors hereby assure unto the Purchaser that they have full and absolute right and authority in respect of the said land and no one else has any right, title or interest in the same.
- 5) That the Vendors hereby assure unto the Purchaser that the said land is neither a subject-matter of any acquisition or requisition, nor they have received any notice from any authority and the said land is not affected by any scheme of municipal authority/Panchayat authority or any government or any statutory body.
- 6) That the Vendors hereby assure unto the Purchaser that they have not at any time done or executed or knowingly suffered or been party or parties to any act, deed, matter or thing whereby the said land or any part thereof can or may be impeached, encumbered or allocated in title.
- 7) That the Vendors hereby assure unto the Purchaser that the said vacant land is free from all claims, demands, encumbrances, mortgages, charges, liens, attachments, lispendance, uses, debutters, trusts, Income Tax attachment, financial institution charges and liabilities whatsoever made or suffered by the Vendors or any person or persons having or lawfully, right or equitable claiming any estate or interest therein through, under or in trust for the Vendors or the Vendor's predecessors-in-title and the title of the Vendors to the said land is free, clear and marketable.
- 8) That the Vendors hereby assure unto the Purchaser that the said land is not affected by or subject to any personal guarantee for securing any financial accommodation.



Adl. Dist. Sub-Registrar, Bismnapur
District: Joun 24 Patanas

17 MAR 2018

- 9) That the Vendors hereby assure unto the Purchaser that there is no order of court or any other statutory authority prohibiting the Vendors from selling, transferring and / or alienating the said land or any part thereof.
- 10) That the Vendors hereby assure unto the Purchaser that she will pay all outstanding municipal taxes or Panchayat tax, Government Revenue and all other levies and impositions whatsoever due till to date of the presentation and execution of the said Deed of Conveyance in respect of the said land properties fully described in the Schedule herein under.
- 11) That the Vendors having received the entire consideration and further having put the Purchaser in actual possession of the said land do hereby sell, transfer and convey the same along with all rights of easements, lights and privileges, rights to enjoy common and restricted amenities whatsoever thereunto belonging held or occupied and right, title, interest, claim, demand whatsoever of the Vendors into upon or in respect of their undivided share in the land and every part thereof and all deeds, pattahs, muniments, writings and evidences of title relating thereto or any part thereof which now are or may hereafter be in the possession or power or custody of the Vendors or any person or persons from whom the Vendors may procure the same without any action either at law or in equity exclusively in respect of the said undivided proportionate share in the said land TO HAVE AND TO HOLD the same as true and absolute owner thereof in perpetuity and for ever.
- 12) That all the expenses towards stamp duty, registration charges and incidental expenses thereto were agreed to be borne out by the Purchaser alone and accordingly, it has done so.
- 13) That the paper of the prints of ten fingers of both the hands and colors photos with signature of both the parties (Director of the Purchaser Company and the Vendors) is annexed herewith which will be treated and included as a part and parcel of this Deed of Conveyance



Addl. Dist. Sub-Registrar, Bishnupur
District: South 24 Parganas

12 MAR 2018

SCHEDULE OF THE PROPERTY**(Saleable Area of Land)**

ALL THAT piece and parcel of undivided vacant land admeasuring an area of **8.375** Decimal more or less, lying and situated at **Mouza- Mamudpur**, J.L. No.-33, R.S. No.-75, Touzi No.-395, Pargana- Azimabad, comprised in the following R.S. & L.R. Dag Nos. and R.S. & L.R. Khatian Nos-

Dag Nos.		LR Khatian Nos.		Nature	Total Area in Dag (in Dec)	Vendors' Father's Share (In Dec)	Vendors' Own Area (i.e. 3/8 th Share of Father's Area (In Dec)	Saleable Area (In Dec)	Setforth Value (In Rs.)
R.S.	L.R.	R.S.	L.R.						
351	363	60	661	Shali	48	24	9.000	4.000	143280
352	364	60	661	Shali	50	25	9.375	4.375	156720
Total=					98	49	18.375	8.375	3,00,000/-

District Sub-Registrar Office at Alipore, Additional District Sub-Registrar Office at Bisnupur, Police Station- Bisnupur, within the jurisdiction of **Moukhali Gram Panchayat**, PIN Code No.- 743503, in the District of South 24 Paraganas, more fully and particularly described in this **Schedule** written hereunder and hereinafter referred to as the **SAID LAND**, demarcated in annexed site plan, bordered with **Red** color and the same are butted and bounded in the following manner :


R.S. Dag No. 351 is butted and bounded in the following manner which are shown in **SITE PLAN:-**

ON THE NORTH : R.S. Dag No. 340

ON THE SOUTH : R.S. Dag No. 365

ON THE EAST : R.S. Dag Nos. 352

ON THE WEST : Part of R.S. Dag Nos. 349 and 350



Asst. Dist. Sd. Registrar, Bishnupur
District South 24 Parganas

17 MAR 2018

R.S.Dag No. 352 is butted and bounded in the following manner which are shown in
SITE PLAN:-

ON THE NORTH : R.S. Dag No. 339
ON THE SOUTH : R.S. Dag No. 362.
ON THE EAST : Part of R.S. Dag No. 353
ON THE WEST : R.S. Dag No. 351

IN WITNESS WHEREOF the parties hereto have executed these presents on the day,
month and year first above written.

SIGNED AND DELIVERED
BY THE PARTIES AT KOLKATA
IN THE PRESENCE OF:

- 1) Shek Ataur Rahaman ① Arati Paul
34, Sodepur Brick Field Road ② Dr Parbati Paul.
Kolkata - 700082
- 2) Panchu gopal Sardar ③ Subehana Nandi
35, Vivekananda Road
Kol - 700007

SIGNATURE OF THE VENDORS
/ONE PART

Drafted by me
(As per Informations Supplied
by the Parties)



(Shek Ataur Rahaman)
Advocate
Alipore Judges' Court
(Regn.No.-WB/382/2000)

Note: Out of Total Stamp Duty payable, the amount of Rs .100/- is paid in one Non-
Judicial Stamp Paper and the rest amount is paid on line through Net Banking.



Adml. Dist. Sth-Registrar, Bishnupur
District: South 24 Parganas

12 MAR 2018

MEMO OF CONSIDERATION

Received today the consideration money to the tune of Rs. 3,00,000/- (Rupees Three Lakhs) only from the Purchaser by Manager's Cheque, issued/drawn on 08-03-2018, HDFC Bank, C.R Avenue Branch on as per memo mentioned hereunder as follows:-

MEMO

Manager's Cheque Nos	Bank and Its Branches	Amount (Rs)	Date	Name of Receivers
010453	HDFC Bank, C.R Avenue Branch	100000	08-03-2018	ARATI PAL
010451	HDFC Bank, C.R Avenue Branch	100000	08-03-2018	PARBATI PAUL
010449	HDFC Bank, C.R Avenue Branch	100000	08-03-2018	SULOCHANA NANDI
	Total =	3,00,000/-		

(Rupees Three Lakhs only)

SIGNED AND DELIVERED
BY THE PARTIES AT KOLKATA
IN THE PRESENCE OF:

1) *Shen Ataur Rahman*

Arati Pal

Parbati Paul.

2) *Panchu gopal Sardar*

Sulochana Nandi

SIGNATURE OF THE VENDORS
/ONE PART



~~Adm. Dist. Sub-Registrar, Kollam
District, Kollam 20 Parayank~~

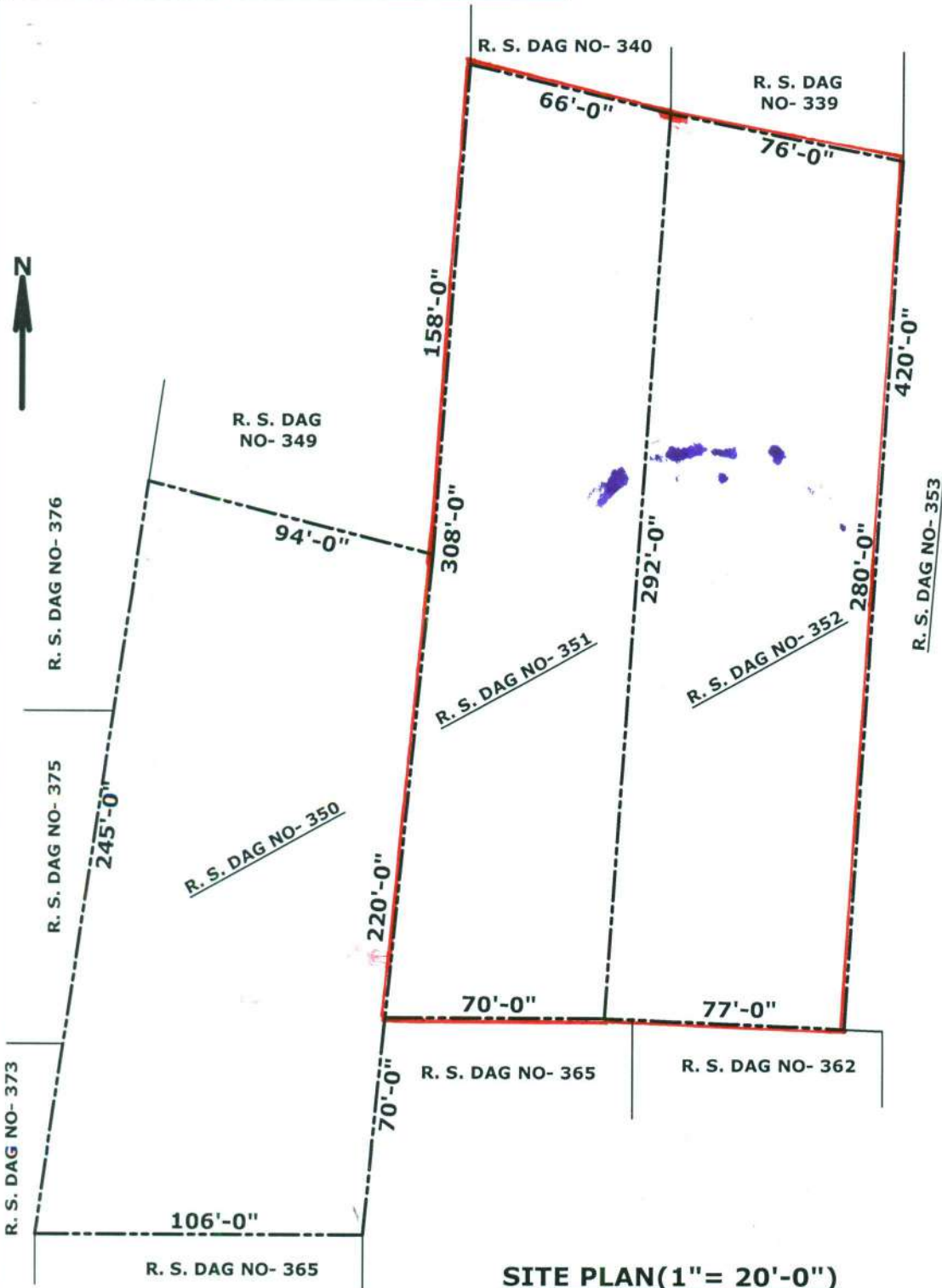
7 MAR 2018

SITE PLAN OF LAND OF R. S. DAG NOS- 351 & 352 UNDER R. S. KHATIAN NO-60 CORRESPONDING TO L. R. DAG NOS-363 & 364 UNDER L. R. KHATIAN NO-661, LYING AND SITUATE AT MOUZA- MAMUDPUR, J. L. NO-33, P. S.- BISHNUPUR, WITHIN THE OF JURISDICTION OF MOUKHALI GRAM PANCHAYAT, IN THE DISTRICT SOUTH 24PARGANAS

SCALE:- 1" = 20'-0"

AREA SHOWN IN RED BORDER =

R. S. DAG NOS.	L. R. DAG NOS.	R. S. KHATIAN NO.	L. R. KHATIAN NO.	UNDIVIDED SALEABLE AREA OF LAND(DEC.)
351	363	60	661	4.000 DEC.
352	364	60	661	4.375 DEC.
TOTAL SALEABLE AREA OF LAND =				8.375 DEC.



Arati Pal

Parbati Paul

Sulochana Nandi

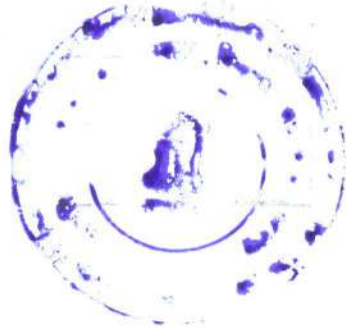
SIG. OF VENDORS

Drawn By:-

Bishwambhar Das
 (PLAN MAKER)
 Niveditapally, Barasat, 24Pgs(N)
 (Group - 'C')
 BARASAT MUNICIPALITY

24/01/18

SITE PLAN(1" = 20'-0")



Addl. Dist. Sth-Registrar, Bishnupur
District: South 24 Parganas

12 MAR 2018

DISTRICT - SOUTH 24 PARAGANAS

OFFICE OF THE ADDITIONAL DISTRICT SUB-REGISTRAR - BISHNUPUR

		Thumb	1st finger	Middle finger	Ring finger	Small finger
	Left hand					
	Right hand					

For Meridian Devcon Pvt. Ltd.

Name: ANIL GADIA

Signature :-

Anil Gadia

Director

PHOTO	Left hand					
	Right hand					

Name: _____

Signature :- _____

PHOTO	Left hand					
	Right hand					

Name: _____

Signature :- _____

56

Atkur



Adtl. Dist. Sth-Registrar, Bishnupur
District: South 24 Parganas

12 MAR 2018

आयकर विभाग
INCOME TAX DEPARTMENT



भारत सरकार
GOVT. OF INDIA

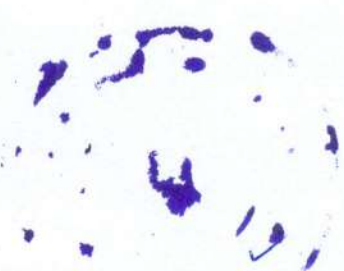
ARATI PAL
MANGAL PAL

02/02/1965

Permanent Account Number
BBDPP8109C

Arati Pal

Signature



In case this card is lost / found, kindly inform / return to :


Income Tax PAN Services Unit, UTIISI,
Plot No. 3, Sector 11, CBD Belapur,
Navi Mumbai - 400 614.

इस कार्ड के खोने/पाने पर कृपया सूचित करें/लौटार्न :
आयकर पैन सेवा यूनिट, यू टी आई टी एस यू, एल,
प्लॉट नं: ३, सेक्टर ११, सी.बी.डी.बेलापुर,
नवी मुंबई-४०० ६१४

Arati Pal

Arati Pal

12/03/18





ভারতীয় বিশিষ্ট পরিচয় প্রাধিকরণ
ভারত সরকার
Unique Identification Authority of India
Government of India

তালিকাভুক্তির আই ডি / Enrollment No.: 1213/30006/01536

To
Arati Pal
Arati Pal
W/O Sital Chandra Paul
19 Karam Ganguly Road
Post- Barsha, Kolkata-8
Kolkata
Barsha
South Twenty Four Parganas
West Bengal 700008
9903032730



আপনার আধার সংখ্যা / Your Aadhaar No. :

9454 8402 6942

আমার আধার, আমার পরিচয়



ভারত সরকার
Government of India



Arati Pal
Arati Pal
জন্মতারিখ / DOB: 02/02/1965
মহিলা / Female



9454 8402 6942

আমার আধার, আমার পরিচয়

Arati Pal Arati Pal

1210318



आयकर विभाग
INCOME TAX DEPARTMENT



भारत सरकार
GOVT. OF INDIA

PARBATI PAUL

MANGAL PAUL

12/01/1966

Permanent Account Number
AVNPP2413Q



Parbati Paul

Signature

In case this card is lost / found, kindly inform / return to :

Income Tax PAN Services Unit, UTITSL
Plot No. 3, Sector 11, CBD Belapur,
Navi Mumbai - 400 614.

इस कार्ड के खोने/पाने पर कृपया सूचित करें/ लौटाएं :
आयकर सैन सेवा यूनिट, यू टी आई टी एस एल,
प्लॉट नं: ३, सेक्टर ११, सी.बी.डी.बेलापुर,
नवी मुंबई-४०० ६१४.

Parbati Paul.
Parbati Paul.



12/03/18





ভারতীয় বিশিষ্ট পরিচয় প্রাধিকরণ
ভারত সরকার
Unique Identification Authority of India
Government of India

তালিকাভুক্তির আই ডি / Enrollment No.: 1040/21159/00342

To
পার্বতী পাল
Parbati Paul
87/18 M.I.D ROAD
Parnasree Pally
Parnasree Pally
Circus Avenue Kolkata
West Bengal 700060
9007128353

23/11/2013
79360850



MN793608501FT



আপনার আধার সংখ্যা / Your Aadhaar No. :

9588 6957 8866

আধার - সাধারণ মানুষের অধিকার



ভারত সরকার
Government of India



পার্বতী পাল
Parbati Paul
পিতা : মঙ্গল পাল
Father : Mangal Paul
জন্মতারিখ / DOB : 12/01/1966
মহিলা / Female

9588 6957 8866



আপনার - সাধারণ মানুষের অধিকার

Parbate Paul.

Parbati Paul.

✓

12/03/18



आयकर विभाग
INCOME TAX DEPARTMENT



भारत सरकार
GOVT OF INDIA

SULOCHANA NANDI

MANGAL CHANDRA PAUL

02/02/1967

Permanent Account Number

ARAPN2653F

Sulochana Nandi

Signature



07/19/2012

Sulochana Nandi
Sulochana Nandi
Sulochana Nandi

12/03/18





ভারতীয় বিশিষ্ট পরিচয় প্রাধিকরণ

ভারত সরকার
Unique Identification Authority of India
Government of India

তালিকাভুক্তির আই ডি/Enrollment No.: 1040/20004/14546

To
সুলোচনা নন্দী
Sulochana Nandi
47 MAYADASI ROAD
Parnasree Pally S.O
Parnasree Pally Kolkata
West Bengal 700060



16172649

MN161726491DF



আপনার আধার সংখ্যা/ Your Aadhaar No. :

5249 3711 7055

আধার - সাধারণ মানুষের অধিকার



ভারত সরকার
GOVERNMENT OF INDIA



সুলোচনা নন্দী
Sulochana Nandi
পিতা : মঙ্গল চন্দ্র পাল
Father : MANGAL CHANDRA PAUL
জন্ম সাল / Year of Birth : 1967
মহিলা / Female



5249 3711 7055

আধার - সাধারণ মানুষের অধিকার

Sulochana Nandi
Sulochana Nandi
Sulochana Nandi

12/03/18




For Meridian Devcon Pvt. Ltd.

Amit Keshri

Director

12/03/18



आयकर विभाग
INCOME TAX DEPARTMENT

भारत सरकार
GOVT. OF INDIA

स्थायी लेखा संख्या कार्ड
Permanent Account Number Card
AFOPG3855L

नाम / Name
ANIL GADIA

पिता का नाम / Father's Name
RATAN LAL GADIA

जन्म की तारीख / Date of Birth
27/09/1977

हस्ताक्षर / Signature



Anil Gadia

12103118

In case this card is lost / found, kindly inform / return to :
Income Tax PAN Services Unit, UTIITSL
Plot No. 3, Sector 11, CBD Belapur,
Navi Mumbai - 400 614.

इस कार्ड के खोने/पाने पर कृपया सूचित करें/लौटाएं :
आपका पैर सेवा यूनिट, UTIITSL
प्लॉट नं: ३, सेक्टर ११, सी.बी.डी.बेलापुर,
नवी मुंबई-४०० ६१४.



ভারতীয় বিশিষ্ট পরিচয় প্রমাণকরণ

ভারত সরকার

Unique Identification Authority of India
Government of India

চালিকাচক্রীয় আইডি / Enrollment No. : 1111/11109/16756


23/03/2014

To
Anil Gadia
অনিল গাডিয়া
S/O: Ratan Lal Gadia
CF-71
SALT LAKE
SECTOR-1
Bidhannagar(M)
Bidhannagar CC Block, North 24 Parganas
West Bengal - 700064



KL844588098FT

84458809



আপনার আধার সংখ্যা / Your Aadhaar No. :

9283 6021 4126

আধার - সাধারণ মানুষের অধিকার



ভারত সরকার


Government of India



অনিল গাডিয়া
Anil Gadia
পিতা : রতন লাল গাডিয়া
Father : Ratan Lal Gadia

জন্ম তারিখ/DOB: 27/09/1977
বুন্দা / Male

9283 6021 4126



আধার - সাধারণ মানুষের অধিকার

Anil Gadia

12/03/18



তথ্য

- আধার পরিচয়ের প্রমাণ, নাগরিকত্বের প্রমাণ নয়।
- পরিচয়ের প্রমাণ অনলাইন প্রমাণীকরণ দ্বারা লাভ করুন।

দ্রষ্টব্য : পিতার বয়স 15 বছর হলে বায়োমেট্রিক তথ্যের নবীকরণ আবশ্যিক।

INFORMATION

- Aadhaar is proof of identity, not of citizenship.
- To establish identity, authenticate online.

Note: Children on attaining 15 years of age need to update biometric information.

- আধার সারা দেশে মান্য।
- আধার ভবিষ্যতে সরকারী ও বেসরকারী পরিষেবা প্রাপ্তির সহায়ক হবে।
- Aadhaar is valid throughout the country.
- Aadhaar will be helpful in availing Government and Non-Government services in future.



ঠিকানা: / অদিল গাডিয়া
সি-৭১, সল্টলেক, ওস্ট্র-
বিধাননগর (সি), বিধাননগর সিপি ব্লক
উত্তর ২৪ পর্গানা, পশ্চিম বঙ্গ,

ভারতীয় পরিচয় পরিষদ
Unique Identification Authority of India

Address: S/O. Anil Gadia,
CF-71, SALT LAKE,
SECTOR-1, Bidhannagar
(M), Bidhannagar CC Block,
North 24 Parganas, West
Bengal, 700084

7971 3262 9276

Govt. of West Bengal
Directorate of Registration & Stamp Revenue
e-Challan

GRN: 19-201718-019256965-1 Payment Mode Online Payment
GRN Date: 10/03/2018 11:24:59 Bank : State Bank of India
BRN : IK00MYPRV4 BRN Date: 10/03/2018 11:26:12

DEPOSITOR'S DETAILS

Id No. : 16130000384357/4/2018
[Query No./Query Year]

Name : SHEK ATAUR RAHAMAN
Contact No. : Mobile No. : +91 9073103425
E-mail : info@meridiangrouprealty.in
Address : 34 BRICH FIELD ROAD KOLKATA82
Applicant Name : Mr Shek Ataur Rahaman
Office Name :
Office Address :
Status of Depositor : Advocate
Purpose of payment / Remarks : Sale, Sale Document Payment No 4

PAYMENT DETAILS

Sl. No.	Identification No.	Head of A/C Description	Head of A/C	Amount[₹]
1	16130000384357/4/2018	Property Registration- Stamp duty	0030-02-103-003-02	28709
2	16130000384357/4/2018	Property Registration- Registration Fees	0030-03-104-001-16	5772

Total

34481

In Words : Rupees Thirty Four Thousand Four Hundred Eighty One only



DISTRICT- SOUTH 24 PARAGANAS
 OFFICE OF THE ADDITIONAL DISTRICT SUB-REGISTRAR- BISHNUPUR

		Thumb	1st finger	Middle finger	Ring finger	Small finger
	Left hand					
	Right hand					

Name:

ARATI PAL *Arati Pal*

Signature :-

 <i>Parbati Paul</i>	Left hand					
	Right hand					

Name:

PARBATI PAUL *alias* PARBATI PAL

Signature :-

Parbati Paul

 <i>Sulochana Nandi</i>	Left hand					
	Right hand					

Name:

SULOCHANA NANDI

Signature :-

Sulochana Nandi



Acad. Dist. Sub-Registration, Binnopur
District, Jharkhand

17 MAR 2018

Major Information of the Deed




Deed No :	I-1613-01525/2018	Date of Registration	12/03/2018
Query No / Year	1613-0000384357/2018	Office where deed is registered	
Query Date	08/03/2018 6:12:04 PM	A.D.S.R. BISHNUPUR, District: South 24-Parganas	
Applicant Name, Address & Other Details	Shek Ataur Rahaman Alipore Judges Court, Thana : Alipore, District : South 24-Parganas, WEST BENGAL, PIN - 700027, Mobile No. : 9073103425, Status : Advocate		
Transaction	Additional Transaction		
[0101] Sale, Sale Document	[4305] Other than Immovable Property, Declaration [No of Declaration : 2]		
Set Forth value	Market Value		
Rs. 3,00,000/-	Rs. 5,75,781/-		
Stampduty Paid(SD)	Registration Fee Paid		
Rs. 28,809/- (Article:23)	Rs. 5,772/- (Article:A(1), E)		
Remarks			

Land Details :

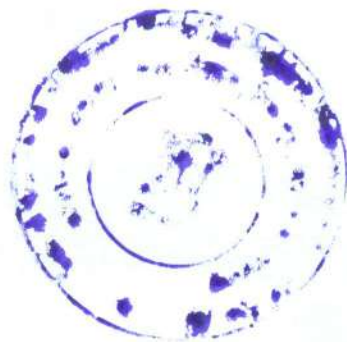
District: South 24-Parganas, P.S:- Bishnupur, Gram Panchayat: MAUKHALI, Mouza: Mamudpur







Sch No	Plot Number	Khatian Number	Land Use Proposed	ROR	Area of Land	SetForth Value (In Rs.)	Market Value (In Rs.)	Other Details
L1	LR-363	LR-661	Organisati on	Shali	4 Dec	1,43,280/-	2,75,000/-	Width of Approach Road: 4 Ft.,
L2	LR-364	LR-661	Organisati on	Shali	4.375 Dec	1,56,720/-	3,00,781/-	Width of Approach Road: 4 Ft.,
		TOTAL :			8.375Dec	3,00,000 /-	5,75,781 /-	
		Grand Total :			8.375Dec	3,00,000 /-	5,75,781 /-	

Seller Details :

SI No	Name,Address,Photo,Finger print and Signature			
1	Name	Photo	Fringingerprint	Signature
	Smt ARATI PAL (Presentant) Wife of Shri Shital Paul Executed by: Self, Date of Execution: 12/03/2018 , Admitted by: Self, Date of Admission: 12/03/2018 ,Place : Office			
		12/03/2018	LTI 12/03/2018	12/03/2018
19, Kenaram Ganguly Road, P.O:- SakherBazar, P.S:- Thakurpukur, District:-South 24-Parganas, West Bengal, India, PIN - 700008 Sex: Female, By Caste: Hindu, Occupation: House wife, Citizen of: India, PAN No.:: BBDPP8109C, Aadhaar No: 94xxxxxxx6942, Status :Individual, Executed by: Self, Date of Execution: 12/03/2018 , Admitted by: Self, Date of Admission: 12/03/2018 ,Place : Office				

Major Information of the Deed :- I-1613-01525/2018-12/03/2018



2	Name	Photo	Fingerprint	Signature
	Smt PARBATI PAUL, (Alias: Smt PARBATI PAL) Wife of Shri Santu Paul Executed by: Self, Date of Execution: 12/03/2018 , Admitted by: Self, Date of Admission: 12/03/2018 ,Place : Office			
	12/03/2018	LTI 12/03/2018	12/03/2018	
87/18, Maharani Indira Devi Road, P.O:- Pannyasree, P.S:- Behala, District:-South 24-Parganas, West Bengal, India, PIN - 700060 Sex: Female, By Caste: Hindu, Occupation: House wife, Citizen of: India, PAN No.: AVNPP2413Q, Aadhaar No: 95xxxxxxxx8866, Status :Individual, Executed by: Self, Date of Execution: 12/03/2018 , Admitted by: Self, Date of Admission: 12/03/2018 ,Place : Office				
3	Name	Photo	Fingerprint	Signature
	Smt SULOCHANA NANDI Wife of Shri Tushar Kanti Nandi Executed by: Self, Date of Execution: 12/03/2018 , Admitted by: Self, Date of Admission: 12/03/2018 ,Place : Office			
	12/03/2018	LTI 12/03/2018	12/03/2018	
47, Maya Dasi Road, P.O:- Pannyasree, P.S:- Behala, District:-South 24-Parganas, West Bengal, India, PIN - 700060 Sex: Female, By Caste: Hindu, Occupation: House wife, Citizen of: India, PAN No.: ARAPN2653F, Aadhaar No: 52xxxxxxxx7055, Status :Individual, Executed by: Self, Date of Execution: 12/03/2018 , Admitted by: Self, Date of Admission: 12/03/2018 ,Place : Office				

Buyer Details :

Sl No	Name,Address,Photo,Finger print and Signature
1	MERIDIAN DEVCON PRIVATE LIMITED Meridian Plaza, 209,C.R.Avenue, 4th Floor,, P.O:- Bedon Street, P.S:- Girish Park, Kolkata, District:-Kolkata, West Bengal, India, PIN - 700006 , PAN No.: AAHCM1792M, Status :Organization, Status : Not Executed


Representative Details :

Sl No	Name,Address,Photo,Finger print and Signature
1	Shri Anil Gadia Son of Shri Ratan Lal Gadia CF-71, Sector-1, Salt Lake City,, P.O:- Salt Lake, P.S:- North Bidhannagar, Bidhannagar, District:-North 24-Parganas, West Bengal, India, PIN - 700064, Sex: Male, By Caste: Hindu, Occupation: Business, Citizen of: India, , PAN No.: AFOPG3855L, Aadhaar No: 92xxxxxxxx4126 Status : Representative, Representative of : MERIDIAN DEVCON PRIVATE LIMITED (as Director)

Major Information of the Deed :- I-1613-01525/2018-12/03/2018



Identifier Details :

Name & address	
Mr Shek Ataur Rahaman Son of Mr Sk Anisur Rahaman 34, Sodepur Brick Field Road, P.O:- Haridevpur, P.S:- Thakurpukur, District:-South 24-Parganas, West Bengal, India, PIN - 700082, Sex: Male, By Caste: Muslim, Occupation: Advocate, Citizen of: India, , Identifier Of Smt ARATI PAL, Smt PARBATI PAUL, Smt SULOCHANA NANDI, Shri Anil Gadia	
	12/03/2018

Transfer of property for L1		
Sl.No	From	To. with area (Name-Area)
1	Smt ARATI PAL	MERIDIAN DEVCON PRIVATE LIMITED-1.33333 Dec
2	Smt PARBATI PAUL	MERIDIAN DEVCON PRIVATE LIMITED-1.33333 Dec
3	Smt SULOCHANA NANDI	MERIDIAN DEVCON PRIVATE LIMITED-1.33333 Dec
Transfer of property for L2		
Sl.No	From	To. with area (Name-Area)
1	Smt ARATI PAL	MERIDIAN DEVCON PRIVATE LIMITED-1.45833 Dec
2	Smt PARBATI PAUL	MERIDIAN DEVCON PRIVATE LIMITED-1.45833 Dec
3	Smt SULOCHANA NANDI	MERIDIAN DEVCON PRIVATE LIMITED-1.45833 Dec

Land Details as per Land Record

District: South 24-Parganas, P.S:- Bishnupur, Gram Panchayat: MAUKHALI, Mouza: Mamudpur

Sch No	Plot & Khatian Number	Details Of Land
L1	LR Plot No:- 363(Corresponding RS Plot No:- 351), LR Khatian No:- 661	Owner:মঙ্গল চন্দ্র পাল, Gurdian:বিনোদ বিহারী, Address:নিজ, Classification:শালি, Area:0.24000000 Acre,
L2	LR Plot No:- 364(Corresponding RS Plot No:- 352), LR Khatian No:- 661	Owner:মঙ্গল চন্দ্র পাল, Gurdian:বিনোদ বিহারী, Address:নিজ, Classification:শালি, Area:0.25000000 Acre,

Endorsement For Deed Number : I - 161301525 / 2018

Major Information of the Deed :- I-1613-01525/2018-12/03/2018



On 09-03-2018

Certificate of Market Value(WB PUVI rules of 2001)

Certified that the market value of this property which is the subject matter of the deed has been assessed at Rs 5,75,781/-

(2):

Debashis Kumar Basu
ADDITIONAL DISTRICT SUB-REGISTRAR
OFFICE OF THE A.D.S.R. BISHNUPUR
South 24-Parganas, West Bengal

On 12-03-2018

Certificate of Admissibility(Rule 43,W.B. Registration Rules 1962)

Admissible under rule 21 of West Bengal Registration Rule, 1962 duly stamped under schedule 1A, Article number : 23 of Indian Stamp Act 1899.

Presentation(Under Section 52 & Rule 22A(3) 46(1),W.B. Registration Rules,1962)

Presented for registration at 14:00 hrs on 12-03-2018, at the Office of the A.D.S.R. BISHNUPUR by Smt ARATI PAL , one of the Executants.

Admission of Execution (Under Section 58, W.B. Registration Rules, 1962)

Execution is admitted on 12/03/2018 by 1. Smt ARATI PAL, Wife of Shri Shital Paul, 19, Road: Kenaram Ganguly Road, , P.O: SakherBazar, Thana: Thakurpukur, , South 24-Parganas, WEST BENGAL, India, PIN - 700008, by caste Hindu, by Profession House wife, 2. Smt PARBATI PAUL, Alias Smt PARBATI PAL, Wife of Shri Santu Paul, 87/18, Road: Maharani Indira Devi Road, , P.O: Pannyasree, Thana: Behala, , South 24-Parganas, WEST BENGAL, India, PIN - 700060, by caste Hindu, by Profession House wife, 3. Smt SULOCHANA NANDI, Wife of Shri Tushar Kanti Nandi, 47, Road: Maya Dasi Road, , P.O: Pannyasree, Thana: Behala, , South 24-Parganas, WEST BENGAL, India, PIN - 700060, by caste Hindu, by Profession House wife

Indetified by Mr Shek Ataur Rahaman, , Son of Mr Sk Anisur Rahaman, 34, Road: Sodepur Brick Field Road, , P.O: Haridevpur, Thana: Thakurpukur, , South 24-Parganas, WEST BENGAL, India, PIN - 700082, by caste Muslim, by profession Advocate

Payment of Fees

Certified that required Registration Fees payable for this document is Rs 5,772/- (A(1) = Rs 5,758/- ,E = Rs 14/-) and Registration Fees paid by Cash Rs 0/-, by online =Rs 5,772/-

Description of Online Payment using Government Receipt Portal System (GRIPS), Finance Department, Govt. of WB Online on 10/03/2018 11:26AM with Govt. Ref. No: 192017180192569651 on 10-03-2018, Amount Rs: 5,772/-, Bank: State Bank of India (SBIN0000001), Ref. No. IK00MYPRV4 on 10-03-2018, Head of Account 0030-03-104-001-16

Major Information of the Deed :- I-1613-01525/2018-12/03/2018



Payment of Stamp Duty

Certified that required Stamp Duty payable for this document is Rs. 28,809/- and Stamp Duty paid by Stamp Rs 100/-, by online = Rs 28,709/-

Description of Stamp

1. Stamp: Type: Impressed, Serial no 18639, Amount: Rs.100/-, Date of Purchase: 28/08/2017, Vendor name: Subhankar Das

Description of Online Payment using Government Receipt Portal System (GRIPS), Finance Department, Govt. of WB Online on 10/03/2018 11:26AM with Govt. Ref. No: 192017180192569651 on 10-03-2018, Amount Rs: 28,709/-, Bank: State Bank of India (SBIN0000001), Ref. No. IK00MYPRV4 on 10-03-2018, Head of Account 0030-02-103-003-02



Debashis Kumar Basu
ADDITIONAL DISTRICT SUB-REGISTRAR
OFFICE OF THE A.D.S.R. BISHNUPUR
South 24-Parganas, West Bengal

Major Information of the Deed :- I-1613-01525/2018-12/03/2018



Certificate of Registration under section 60 and Rule 69.

Registered in Book - I

Volume number 1613-2018, Page from 43432 to 43467
being No 161301525 for the year 2018.



Digitally signed by DEBASHIS BASU
Date: 2018.04.02 12:46:27 +05:30
Reason: Digital Signing of Deed.

(Debashis Kumar Basu) 02-04-2018 12:45:59
ADDITIONAL DISTRICT SUB-REGISTRAR
OFFICE OF THE A.D.S.R. BISHNUPUR
West Bengal.

(This document is digitally signed.)

Handwritten text at the top of the page, possibly a title or header, which is mostly illegible due to fading.



Handwritten text at the bottom of the page, possibly a signature or footer, which is mostly illegible.